Southwest Calgary Ring Road

2021

Project Information Session

Questions? Contact us:

24/7 phone: 403-212-0565 info@SWCRRproject.com SWCRRproject.com

Southwest Calgary Ring Road

Project Location 3

Project Highlights 4

Project Traffic Alignment Maps 5-8

Project Contact 9

Questions? Contact us:

24/7 phone: 403-212-0565 info@SWCRRproject.com SWCRRproject.com

Southwest Calgary Ring Road

Project Location

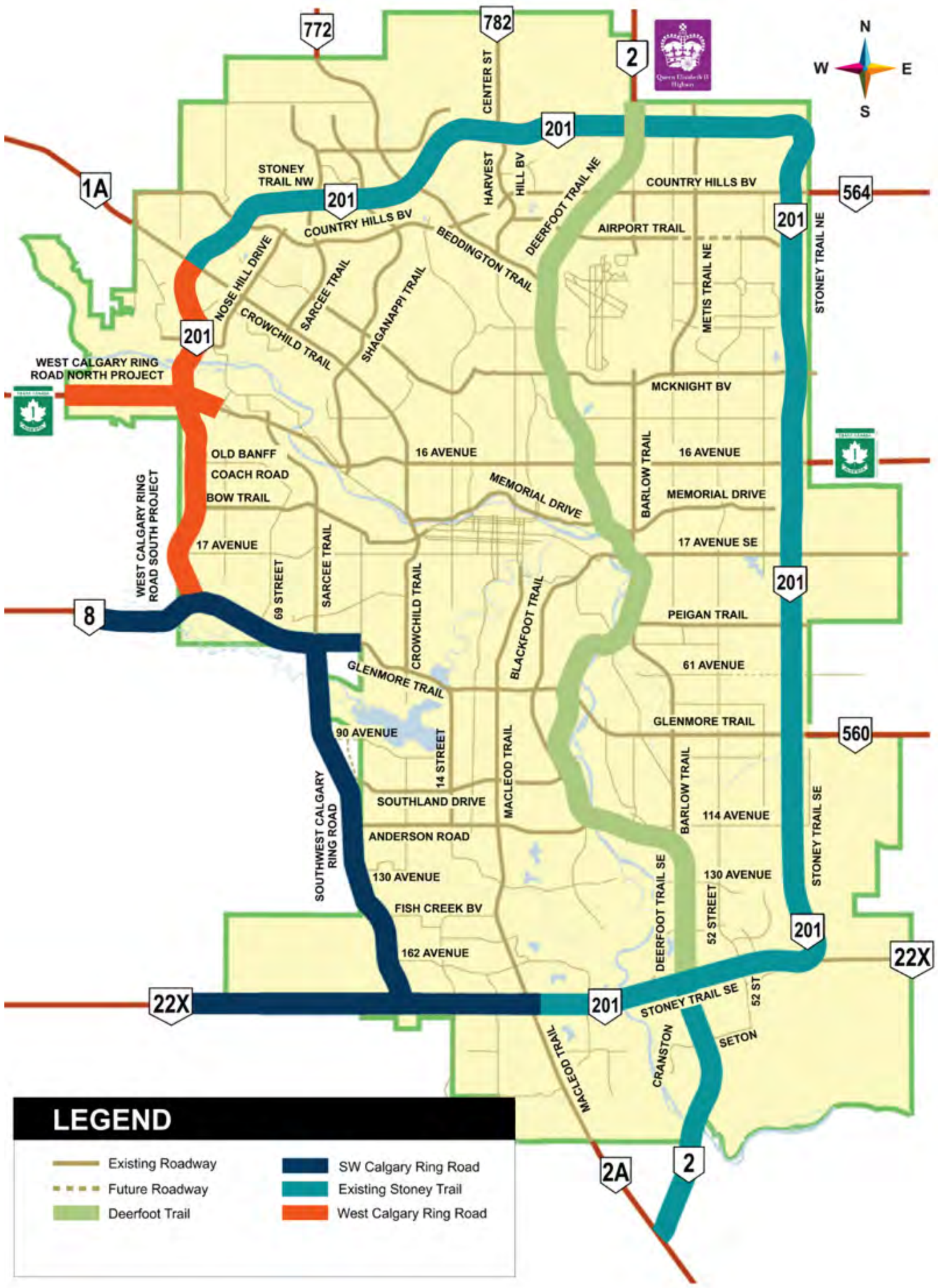

For discussion purposes only – subject to change

Questions? Contact us:

24/7 phone: 403-212-0565 info@SWCRRproject.com SWCRRproject.com

KGL CONSTRUCTORS MOUNTAIN VIEW PARTNERS Alberta Government

Southwest Calgary Ring Road

Project Highlights

The Southwest Calgary Ring Road is one of the largest infrastructures projects the province of Alberta has undertaken.

The following are some of the incredible quantities that KGL has needed to execute in order to build the road:

- 15,000,000 cubic metres of excavation
- 13,000,000 kilograms of rebar
- 3,000,000 metric tonnes of gravel base
- 1,000,000 metric tonnes of asphalt
- 110,000 square metres of bridge deck
- 30,000 square metres of retaining walls

For discussion purposes only – subject to change

Questions? Contact us:

24/7 phone: 403-212-0565 info@SWCRRproject.com SWCRRproject.com

Project Highlights

- October 1, 2020 Stage 1 of the SWCRR Opening

- December 7, 2020 Partial opening of Tsuu'tina Parkway

Points of Interest

- 2021 Key Opening Milestones
- Sound Attenuation
- Access for Communities, Pedestrians, Cyclists
- Night-time Work
- 2022 and Beyond

Questions? Contact us:
24/7 phone: 403-212-0565 info@SWCRRproject.com SWCRRproject.com

Southwest Calgary Ring Road

2021 Traffic Alignment Maps

Questions? Contact us:

24/7 phone: 403-212-0565 info@SWCRRproject.com SWCRRproject.com

2021 TRAFFIC MOVEMENTS
HIGHWAY 8 AND GLENMORE TRAIL

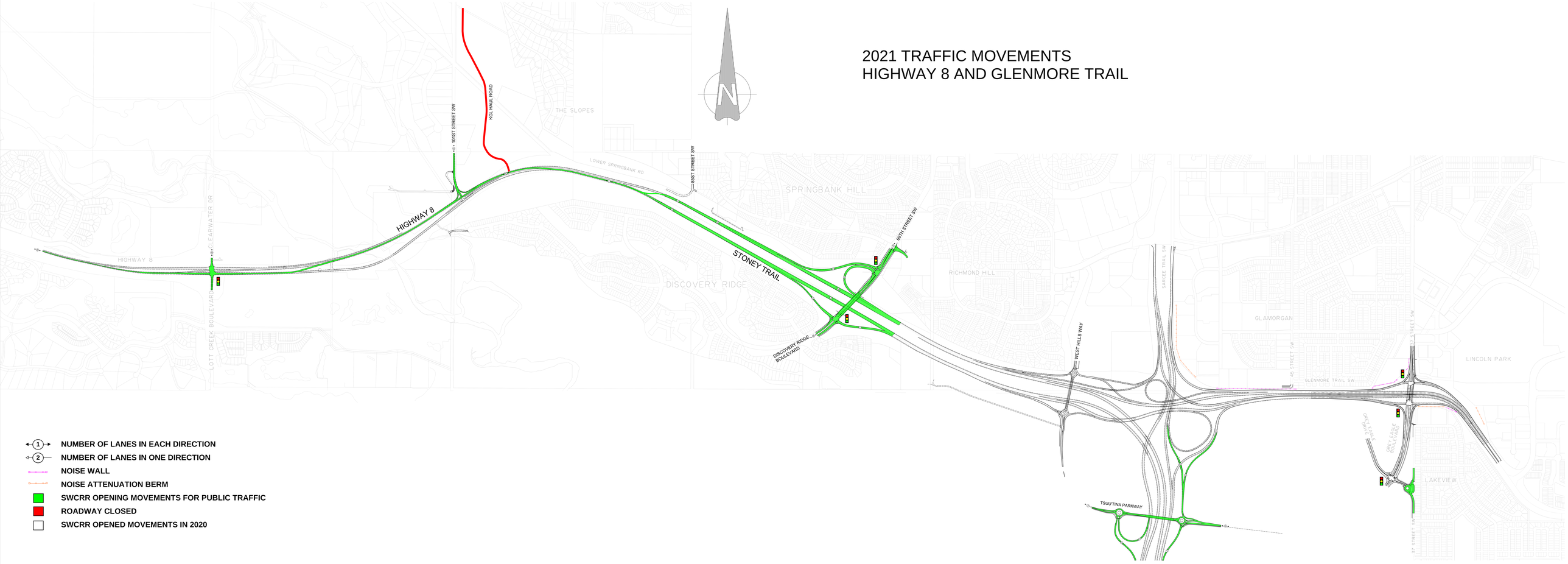

- NUMBER OF LANES IN EACH DIRECTION
- NUMBER OF LANES IN ONE DIRECTION
- NOISE WALL
- NOISE ATTENUATION BERM
- SWCRR OPENING MOVEMENTS FOR PUBLIC TRAFFIC
- ROADWAY CLOSED
- SWCRR OPENED MOVEMENTS IN 2020

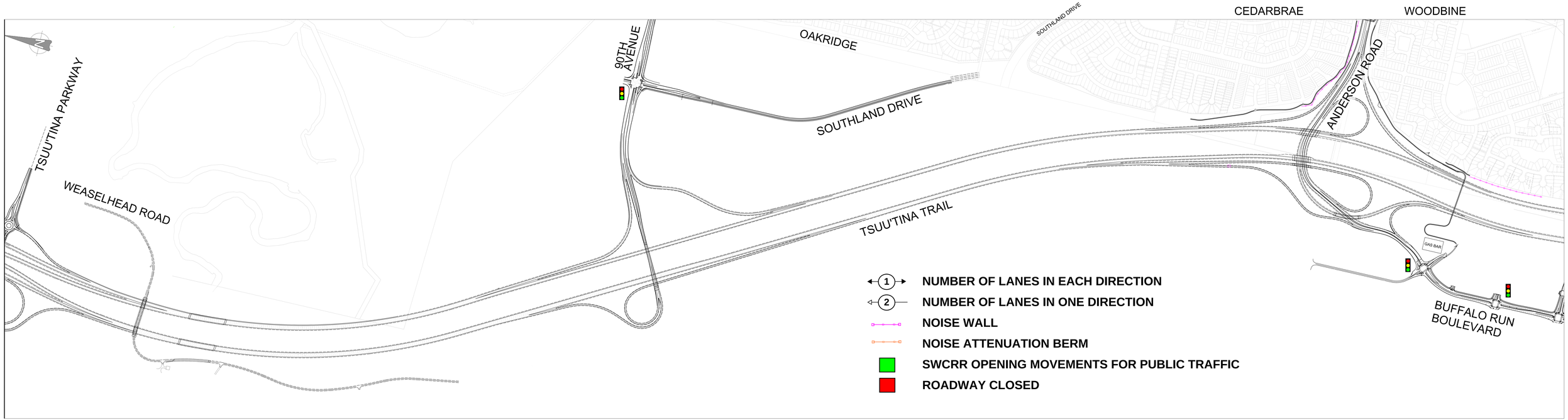

2021 TRAFFIC MOVEMENTS
TSUUT'INA TRAIL - FROM ANDERSON TO TSUUT'INA PARKWAY

2021 TRAFFIC MOVEMENTS
ANDERSON ROAD TO HIGHWAY 22X CORRIDOR

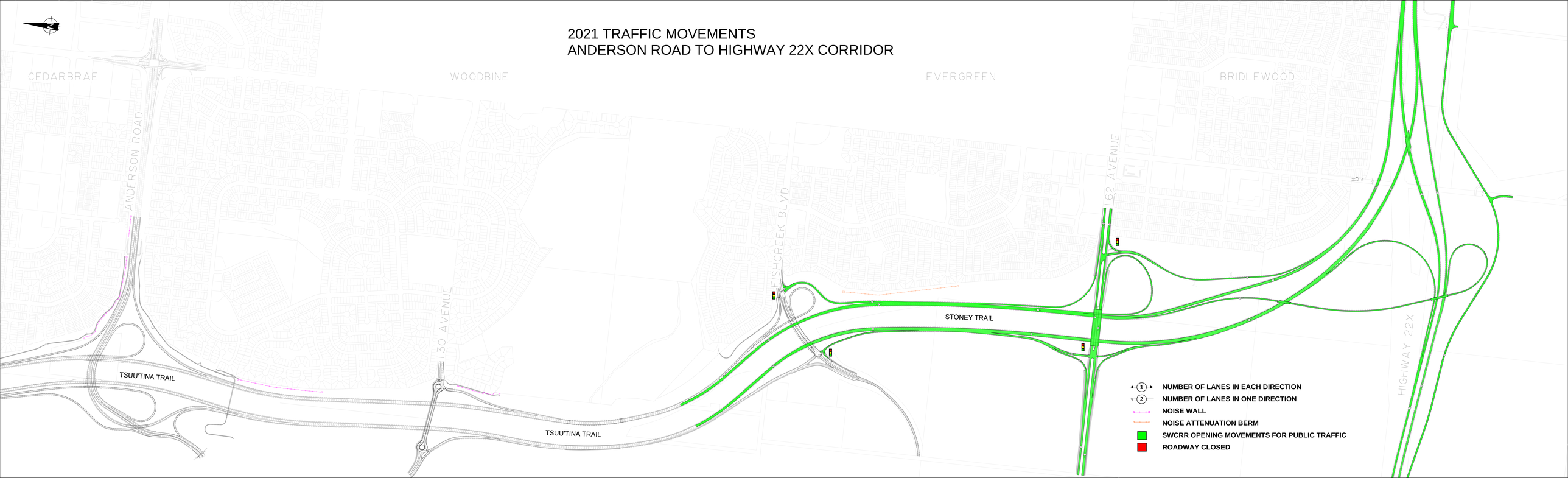

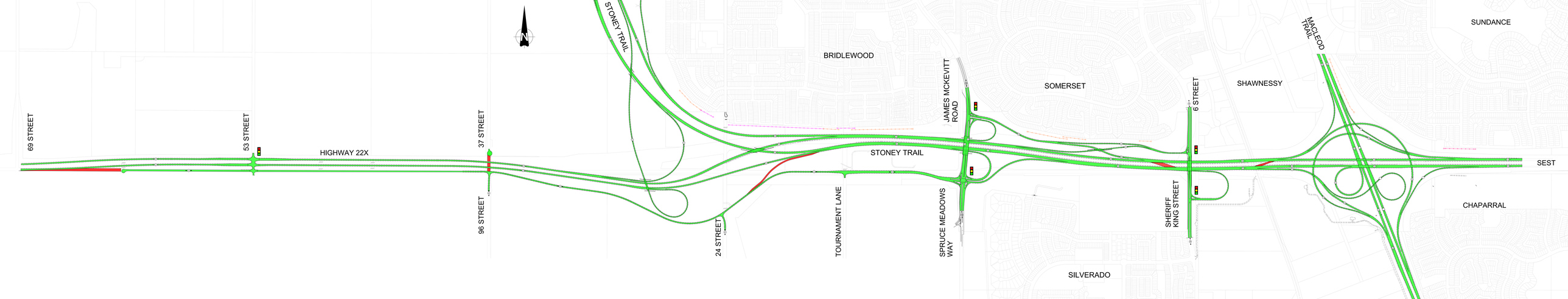

1 NUMBER OF LANES IN EACH DIRECTION

2 NUMBER OF LANES IN ONE DIRECTION

NOISE WALL

NOISE ATTENUATION BERM

SWCRR OPENING MOVEMENTS FOR PUBLIC TRAFFIC

ROADWAY CLOSED

2021 TRAFFIC MOVEMENTS
HIGHWAY 22X AND MACLEOD TRAIL CORRIDOR

Southwest Calgary Ring Road

Questions info@SWCRRproject.com

403 – 212 - 0565

Project Traffic Advisories http://www.swcrrproject.com/traffic-advisories/

Frequently Asked Questions http://www.swcrrproject.com/frequently-asked-questions/