
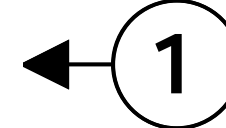
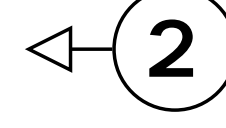
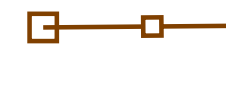




2020 TRAFFIC OPENING MOVEMENTS

TSUUT'INA TRAIL - ANDERSON ROAD TO FISH CREEK BOULEVARD

-  SWCRR OPENING MOVEMENTS FOR PUBLIC TRAFFIC
-  NUMBER OF LANES IN EACH DIRECTION
-  NUMBER OF LANES IN ONE DIRECTION
-  NEW MITIGATION LOCATIONS
-  EXISTING NOISE MITIGATION (BERM OR WALL)
-  ORIGINAL NOISE MITIGATION DESIGN LOCATION