

# Southwest Calgary Ring Road

## Traffic Advisory

October 18, 2019

### Night Road Closures on Macleod Trail at Highway 22X

**Location:** Macleod Trail S.E. at the interchange with Highway 22X

**Impacts:**

- Nights of October 8 and 9, 2019
  - Closure of the southbound lanes on Macleod Trail
  - Detour of traffic to nearby interchange ramps
  
- Nights of October 10 to 18, 2019
  - Closure of the right northbound lane on Macleod Trail
    - A single northbound lane on Macleod Trail will remain open
  - Closure of the ramp from eastbound Highway 22X to northbound Macleod Trail
    - Detour of traffic to the interchange at Chaparral Boulevard / Sun Valley Boulevard

**Reason:** Installing girders on two new bridges

**Start date:** Tuesday, October 8, 2019

**Completion date:** Saturday, October 19, 2019

**Work hours:** 10:00 p.m. to 6:00 a.m. (night shifts)

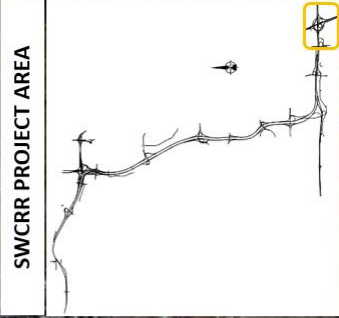
**Speed limit:** 50 km/h from 70 km/h on Macleod Trail

**Other information:** Traffic control personnel will be on site to direct vehicles

For your safety, please obey all construction signs when travelling through the area. KGL would like to thank you for your patience during this period of construction.

**NIGHTS OF OCTOBER 8 AND 9, 2019**

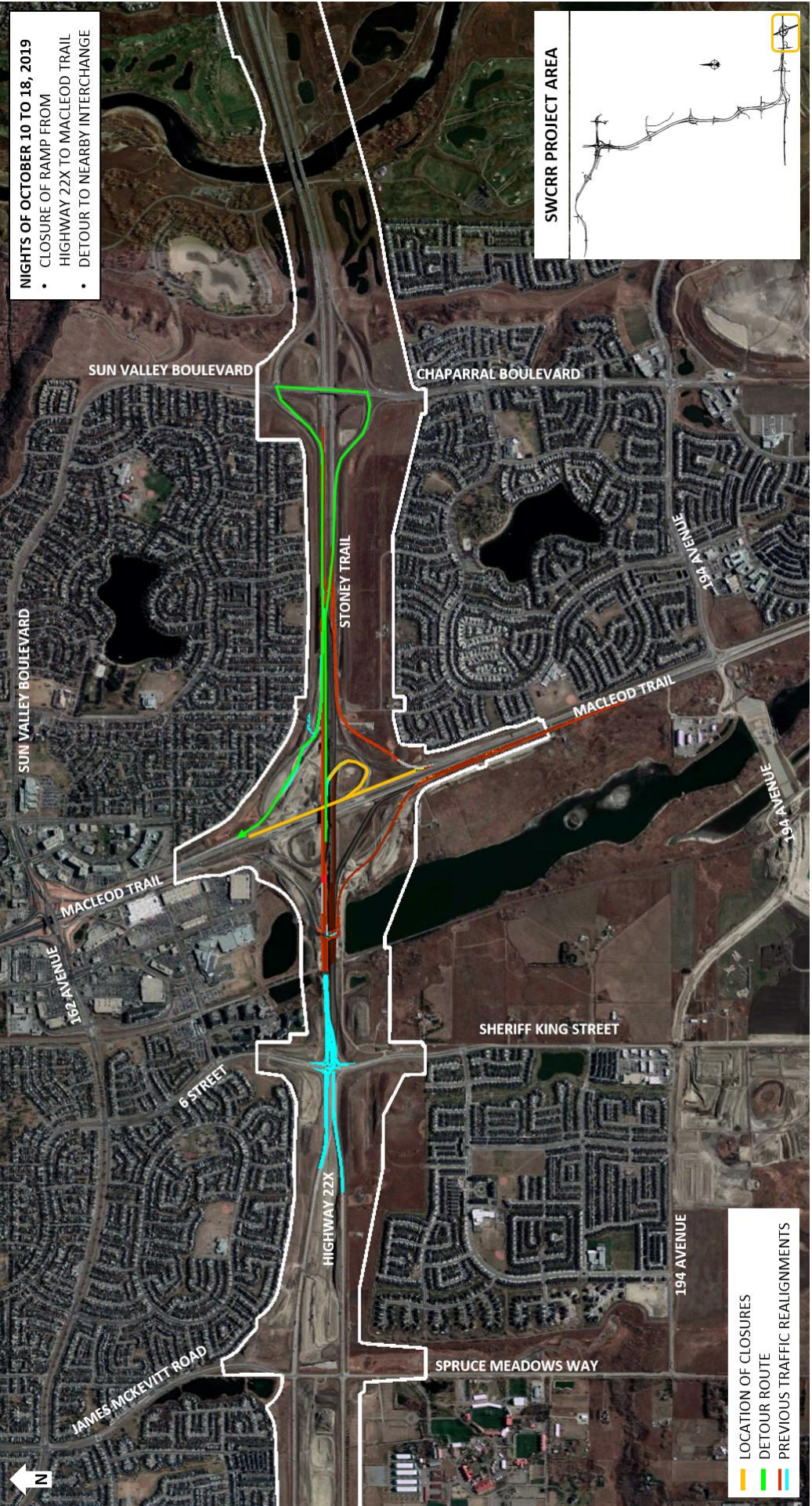
- CLOSURE OF SOUTHBOUND MACLEOD TRAIL
- DETOUR TO NEARBY INTERCHANGE RAMP



█ LOCATION OF CLOSURE  
█ DETOUR ROUTE  
█ PREVIOUS TRAFFIC REALIGNMENTS

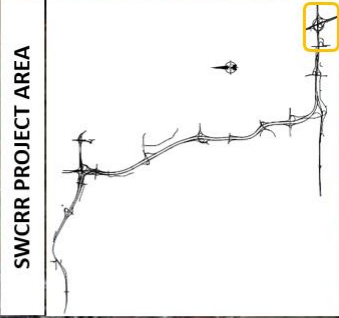






**NIGHTS OF OCTOBER 10 TO 18, 2019**

- CLOSURE OF RAMP FROM HIGHWAY 22X TO MACLEOD TRAIL
- DETOUR TO NEARBY INTERCHANGE



  LOCATION OF CLOSURES  
 DETOUR ROUTE  
 PREVIOUS TRAFFIC REALIGNMENTS

