










Southwest Calgary Ring Road

2019 Construction Update Segment 3: SWCRR from 90th Avenue to Anderson Road



 SWCRR Roads & Ramps	 Transportation Utility Corridor	 Location of drilled pile
 SWCRR Bridges	 Stormwater Ponds	 Pedestrian Access Route
 Existing Roads	 Number of lanes and direction of travel	 Approximate location of proposed noise mitigation

90th Avenue

- Coordinate with the City on the connection to 90th Avenue
 - » KGL largely complete construction of 90th Avenue in the TUC
- Coordinate with the City on the connection to Southland Drive
 - » KGL largely complete construction of Southland Drive in the TUC

Anderson Road

- Traffic realignments at the west end of Anderson Road
 - » Shift to south around construction activity
 - » Shift to north to connect to new 37th Street (through Anderson Road Interchange)
- Realign access to Tsuut'ina Nation
 - » Detour from Anderson Road / 37th Street to Tsuut'ina Nation Gas Bar and Chiila Boulevard
 - » Temporarily close Buffalo Run Boulevard

37th Street

- Realign traffic on 37th Street onto new road

Project Corridor

- Grade and pave northbound and southbound mainline
- Speed reductions on 37th Street and Anderson Road

For discussion purposes only - subject to change

Questions? Contact us:

24/7 phone: 403-212-0565

info@SWCRRproject.com

SWCRRproject.com

